


**Key :**

— PLANNING APPLICATION BOUNDARY



Mapping reproduced by permission of Ordnance Survey on behalf of HMSO.  
 Contains OS data © Crown Copyright and database right 2023  
 Ordnance Survey License Number: 0100031673



**PROJECT TITLE**  
**Padeswood Carbon Dioxide Spur Pipeline**

**DRAWING TITLE**  
 Proposed Site Layout Plan  
 Sheet 01 of 14

**DRAWING STATUS**  
 FOR TCPA SUBMISSION


DRAWN	CHECKED	APPROVED	AUTHORISED
TDM	MH	SRB	AV
SCALE @ A1 SIZE 1:25,000		DATE 05-02-2025	REVISION -

**DRAWING NUMBER**  
 70116227-PW.2.2.2-LAY-Sheet01



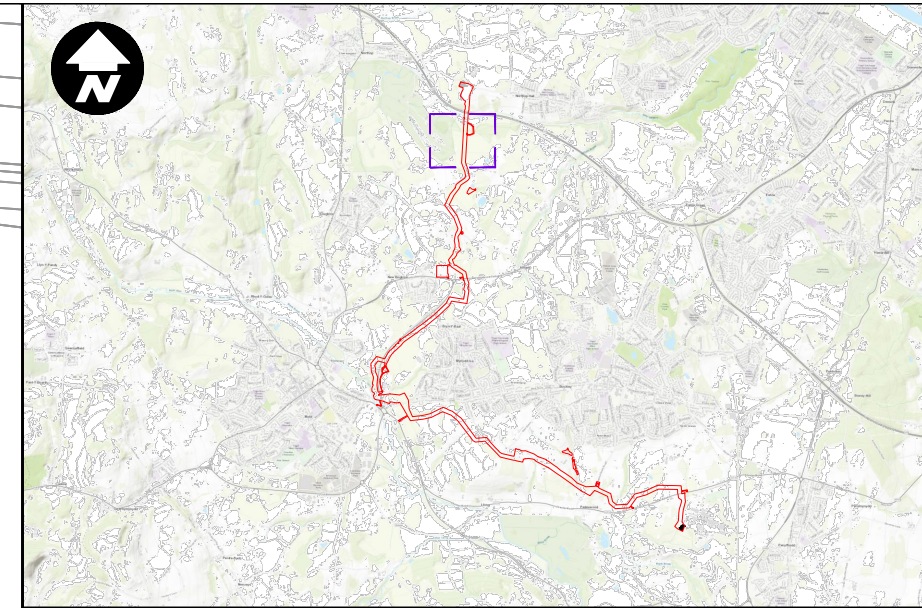




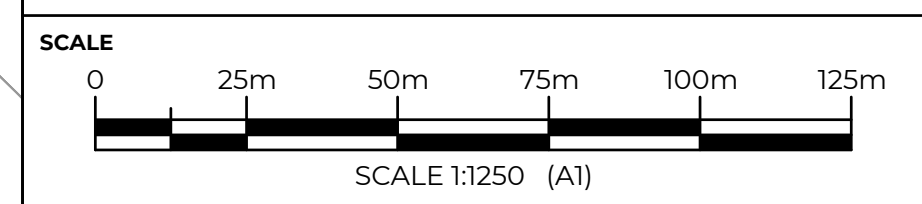


See drawing sheet 02

See drawing sheet 04



Key :  
— PLANNING APPLICATION BOUNDARY



Mapping reproduced by permission of Ordnance Survey on behalf of HMSO.  
Contains OS data © Crown Copyright and database right 2023  
Ordnance Survey License Number: 0100031673



Liverpool Bay CCS Limited (a member of the Eni SpA group)

PROJECT TITLE  
**Padeswood Carbon Dioxide Spur Pipeline**

DRAWING TITLE  
Proposed Site Layout Plan  
Sheet 03 of 14

DRAWING STATUS  
FOR TCPA SUBMISSION

DRAWN TDM	CHECKED MH	APPROVED SRB	AUTHORISED AV
--------------	---------------	-----------------	------------------

SCALE @ A1 SIZE 1:1250	DATE 05-02-2025	REVISION -
---------------------------	--------------------	---------------

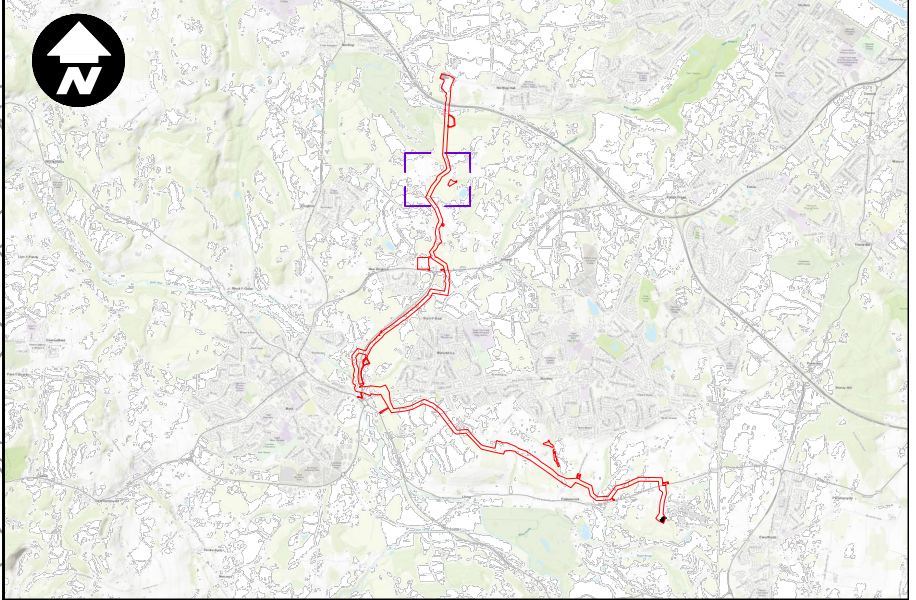
DRAWING NUMBER  
70116227-PW.2.2.2-LAY-Sheet03





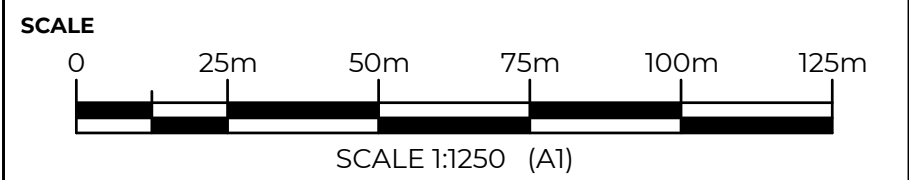
ton House

See drawing sheet 05



Key :

PLANNING APPLICATION BOUNDARY



Mapping reproduced by permission of Ordnance Survey on behalf of HMSO.

Contains OS data © Crown Copyright and database right 2023  
Ordnance Survey License Number: 0100031673



Liverpool Bay CCS Limited (a member of the Eni SpA group)

PROJECT TITLE

**Padeswood Carbon Dioxide  
Spur Pipeline**

DRAWING TITLE

Proposed Site Layout Plan  
Sheet 04 of 14

DRAWING STATUS

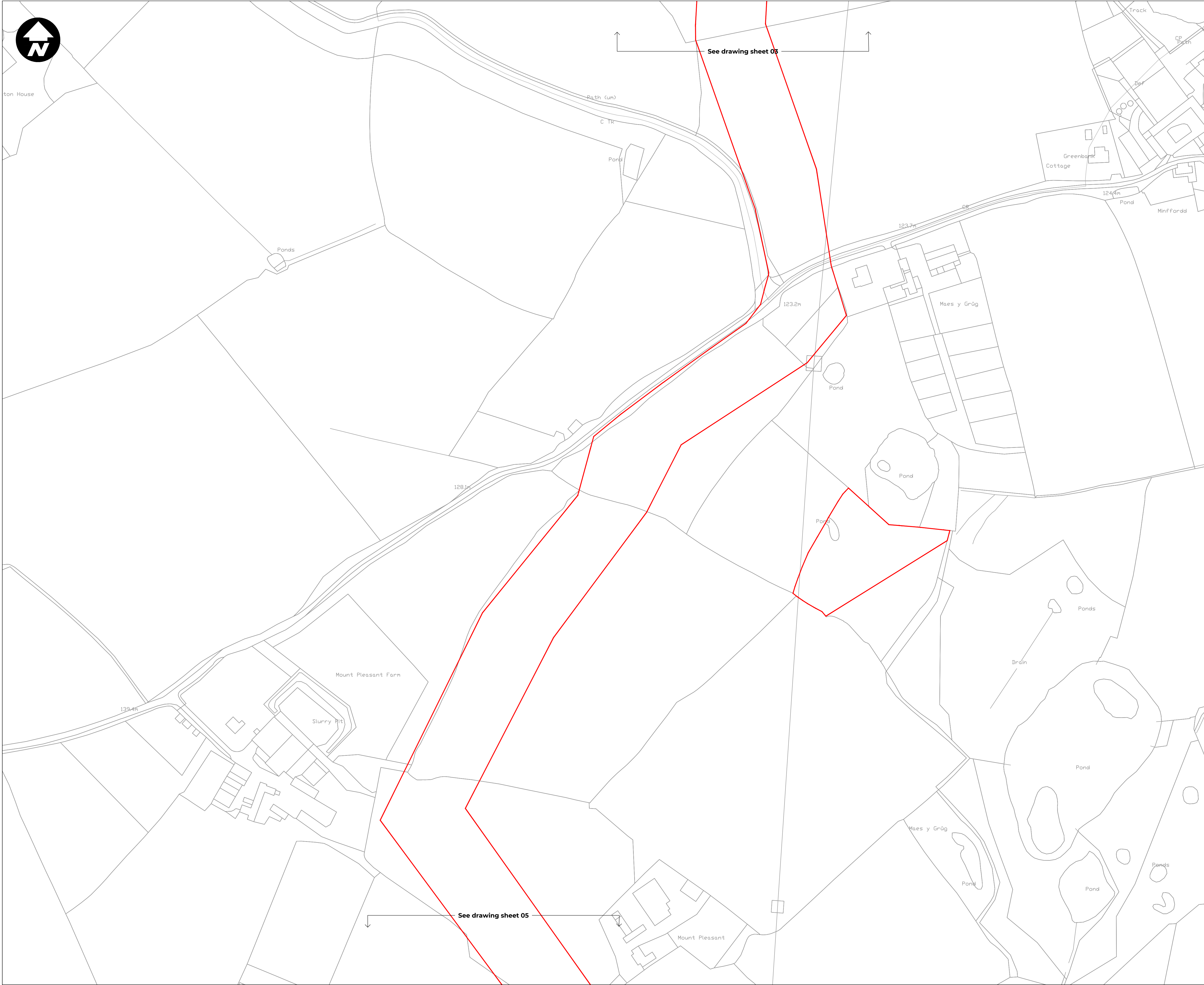
FOR TCPA SUBMISSION

DRAWN	CHECKED	APPROVED	AUTHORISED
TDM	MH	SRB	AV

SCALE @ A1 SIZE	DATE	REVISION
1:1250	05-02-2025	-


DRAWING NUMBER

70116227-PW.2.2.2-LAY-Sheet04

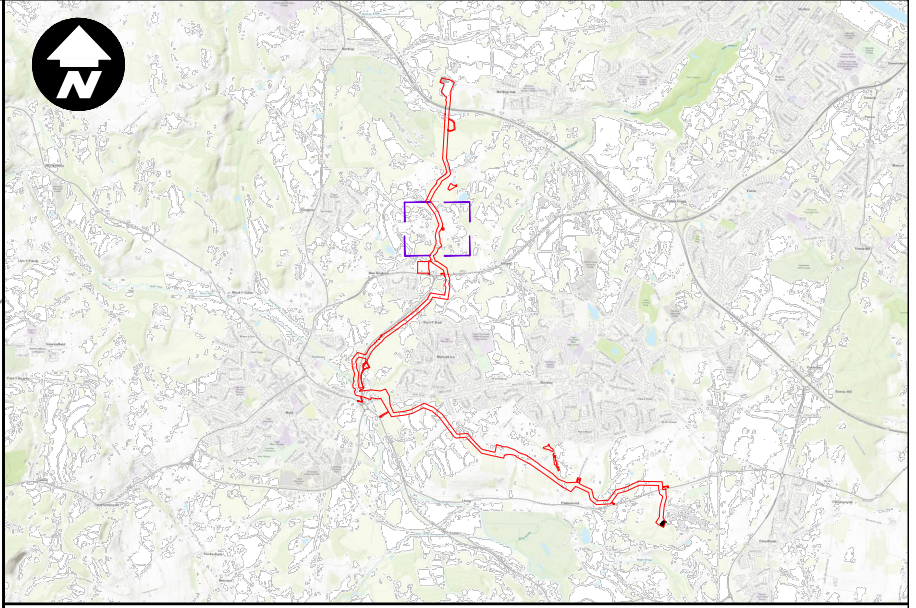


See drawing sheet 05



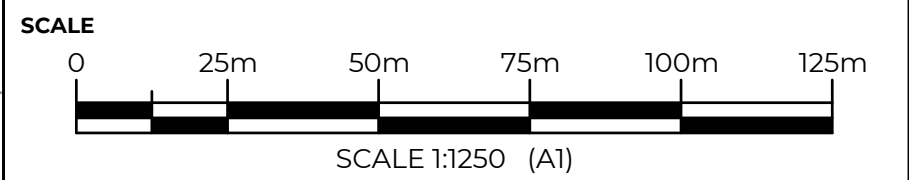


See drawing sheet 04



Key :

PLANNING APPLICATION BOUNDARY



Mapping reproduced by permission of Ordnance Survey on behalf of HMSO.

Contains OS data © Crown Copyright and database right 2023  
Ordnance Survey License Number: 0100031673



Liverpool Bay CCS Limited (a member of the Eni SpA group)

PROJECT TITLE

**Padeswood Carbon Dioxide  
Spur Pipeline**

DRAWING TITLE

Proposed Site Layout Plan  
Sheet 05 of 14

DRAWING STATUS

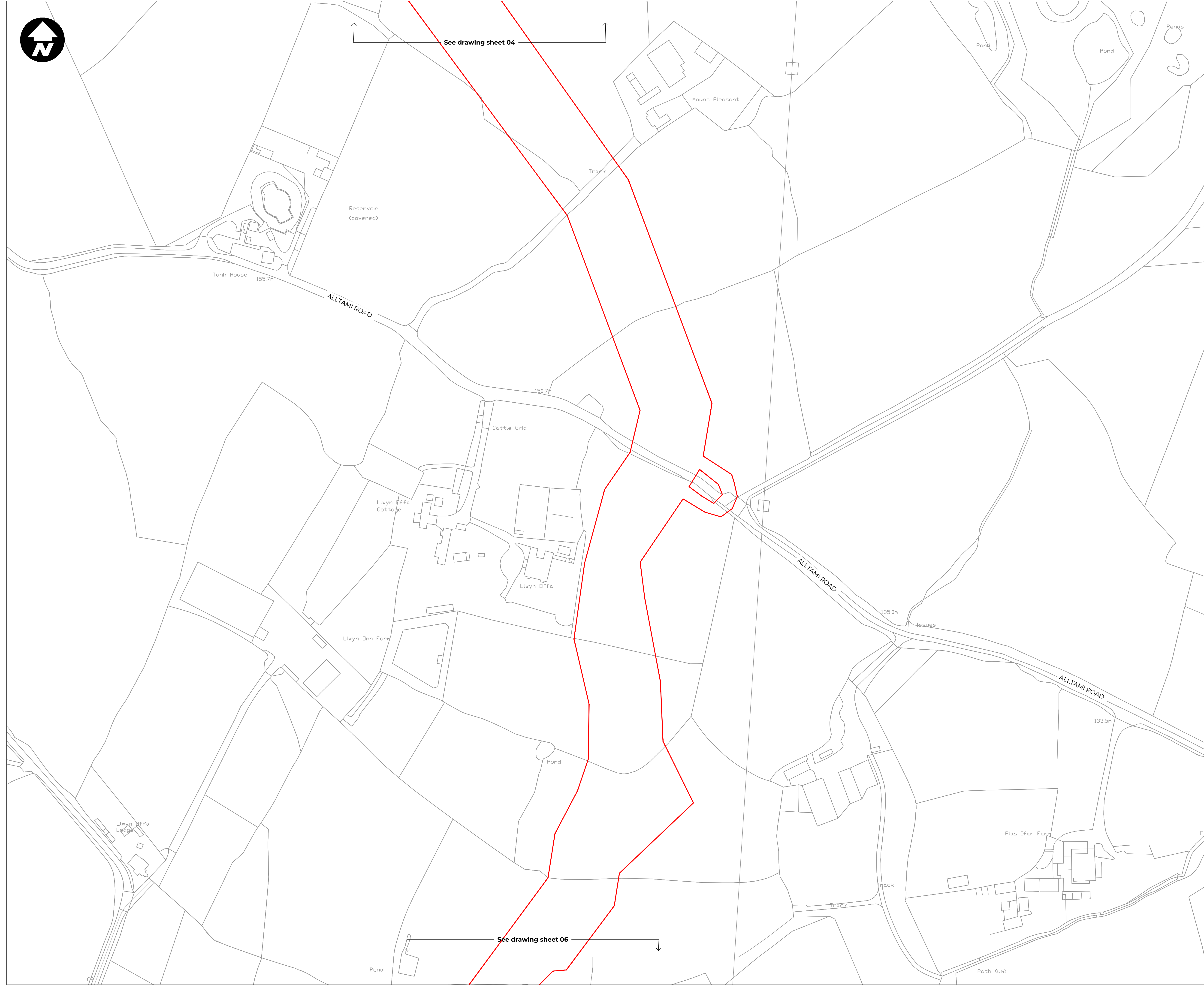
FOR TCPA SUBMISSION

DRAWN	CHECKED	APPROVED	AUTHORISED
TDM	MH	SRB	AV

SCALE @ A1 SIZE	DATE	REVISION
1:1250	05-02-2025	-

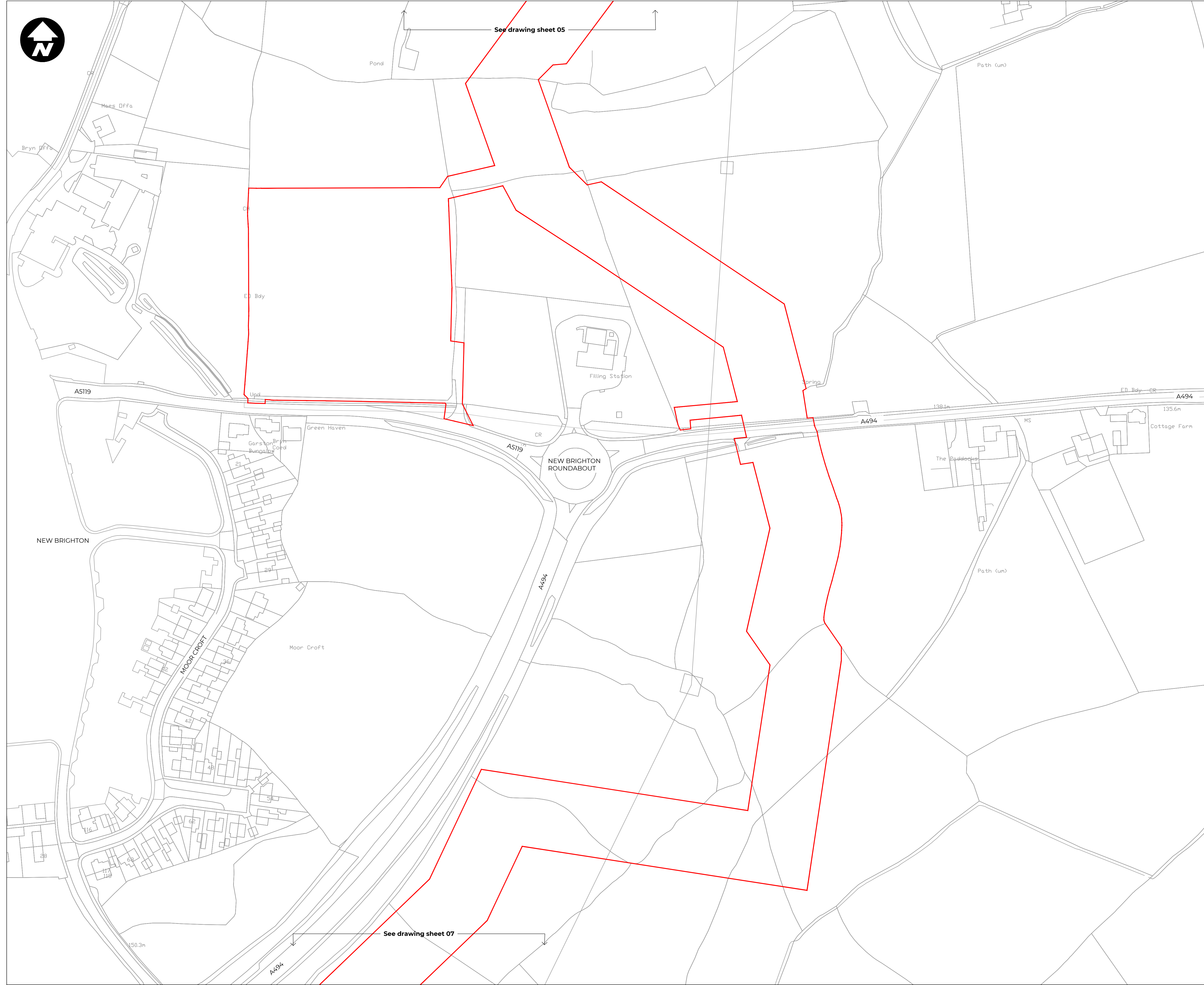

DRAWING NUMBER

70116227-PW.2.2.2-LAY-Sheet05



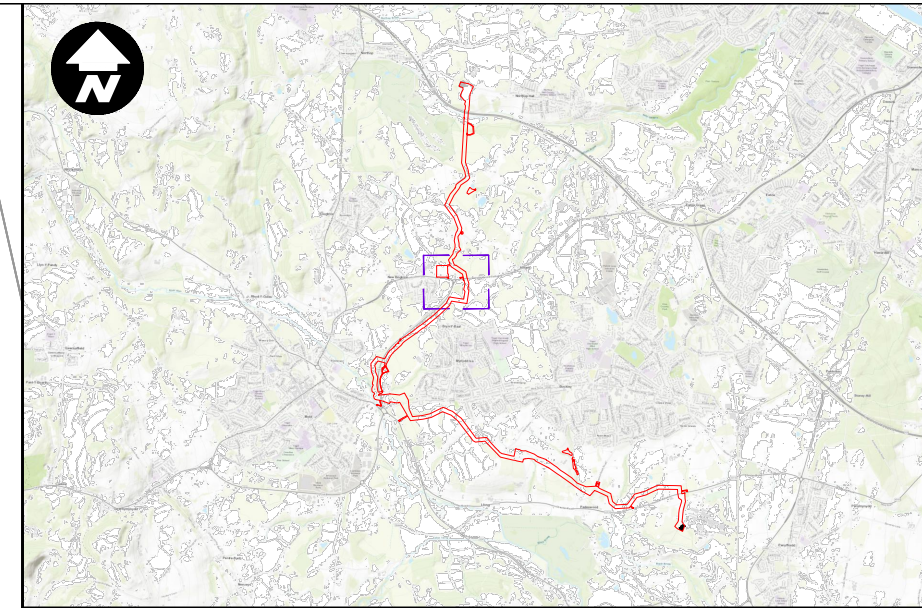
See drawing sheet 06



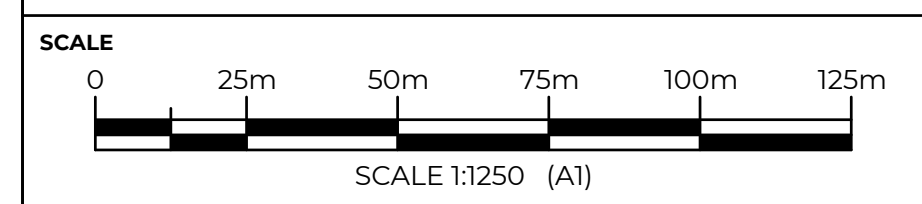


See drawing sheet 05

See drawing sheet 07



**Key :**  
— PLANNING APPLICATION BOUNDARY



Mapping reproduced by permission of Ordnance Survey on behalf of HMSO.  
Contains OS data © Crown Copyright and database right 2023  
Ordnance Survey License Number: 0100031673



Liverpool Bay CCS Limited (a member of the Eni SpA group)

**PROJECT TITLE**  
**Padeswood Carbon Dioxide Spur Pipeline**

**DRAWING TITLE**  
Proposed Site Layout Plan  
Sheet 06 of 14

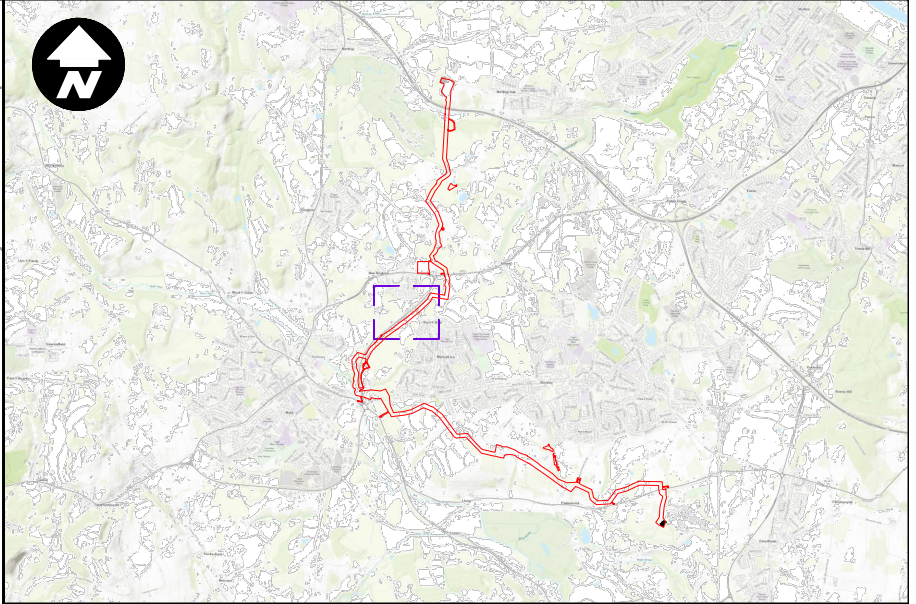
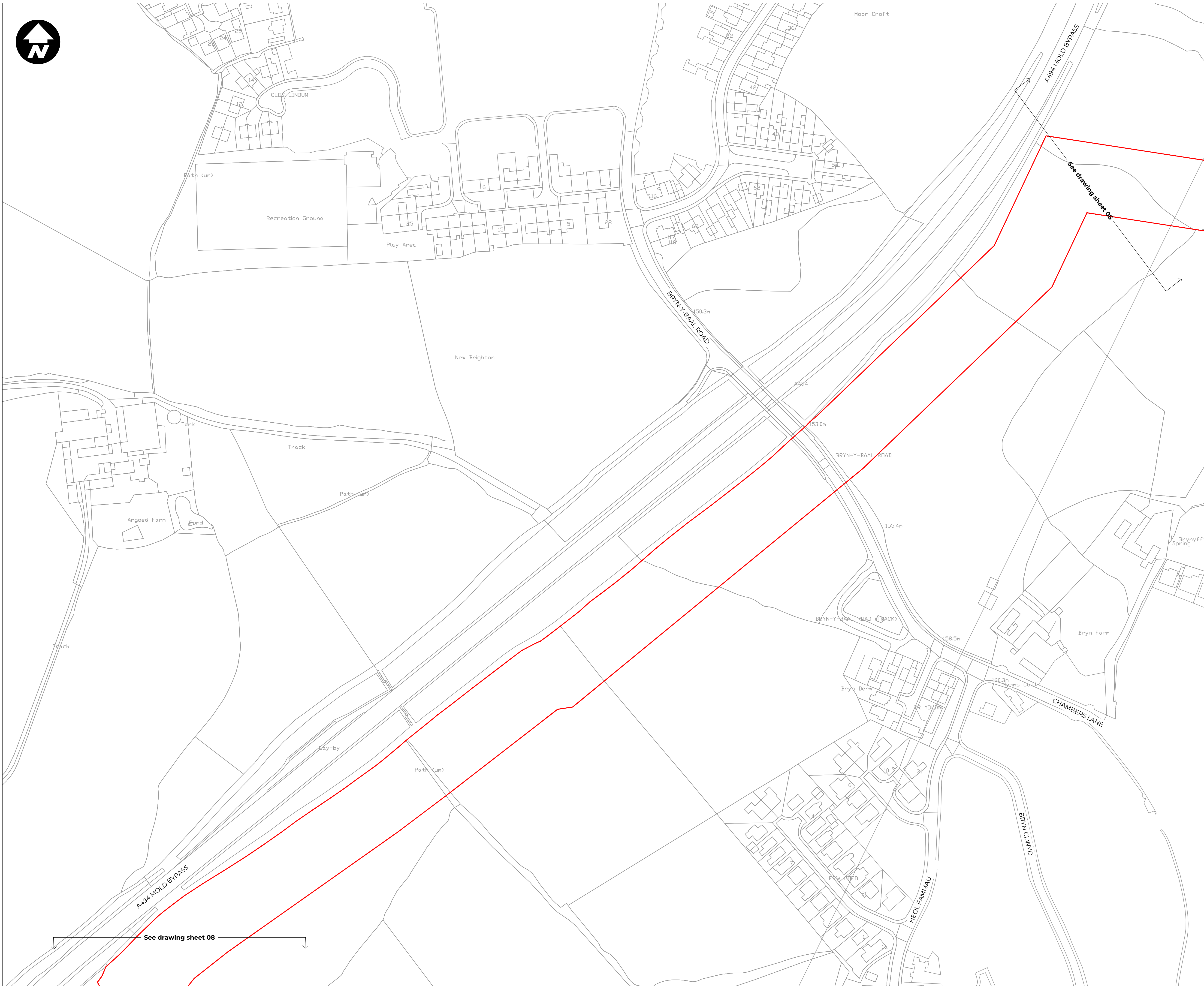

**DRAWING STATUS**  
FOR TCPA SUBMISSION

<b>DRAWN</b> TDM	<b>CHECKED</b> MH	<b>APPROVED</b> SRB	<b>AUTHORISED</b> AV
---------------------	----------------------	------------------------	-------------------------

<b>SCALE @ A1 SIZE</b> 1:1250	<b>DATE</b> 05-02-2025	<b>REVISION</b> -
----------------------------------	---------------------------	----------------------

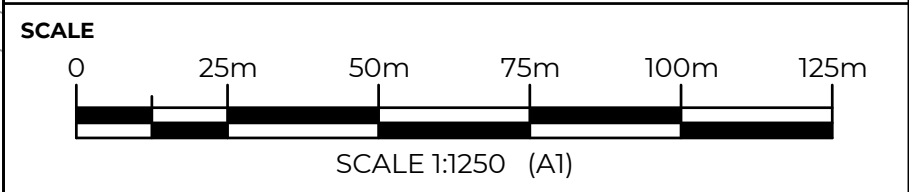
**DRAWING NUMBER**  
70116227-PW.2.2.2-LAY-Sheet06





**Key :**

— PLANNING APPLICATION BOUNDARY



Mapping reproduced by permission of Ordnance Survey on behalf of HMSO.  
 Contains OS data © Crown Copyright and database right 2023  
 Ordnance Survey License Number: 0100031673



Liverpool Bay CCS Limited (a member of the Eni SpA group)

**PROJECT TITLE**

**Padeswood Carbon Dioxide Spur Pipeline**

**DRAWING TITLE**

Proposed Site Layout Plan  
 Sheet 07 of 14

**DRAWING STATUS**

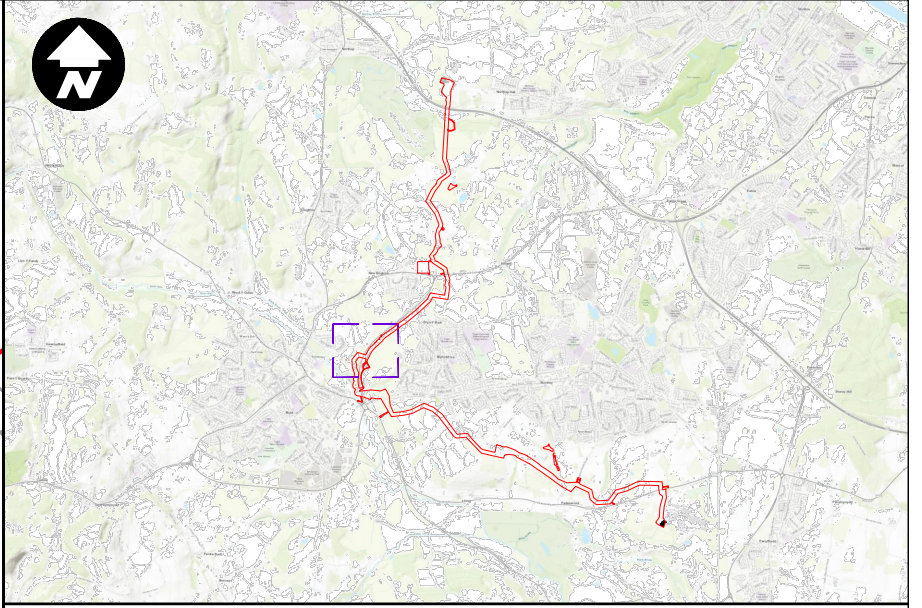

FOR TCPA SUBMISSION

DRAWN	CHECKED	APPROVED	AUTHORISED
TDM	MH	SRB	AV
<b>SCALE @ A1 SIZE</b>		<b>DATE</b>	<b>REVISION</b>
1:1250		05-02-2025	-

**DRAWING NUMBER**

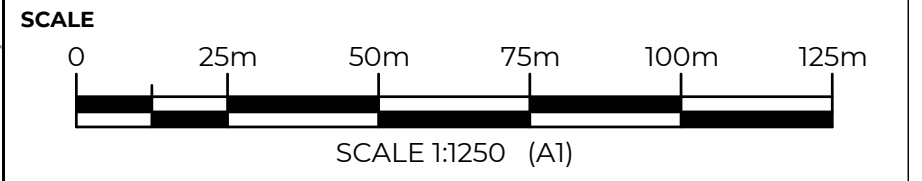
70116227-PW.2.2.2-LAY-Sheet07





Key :

— PLANNING APPLICATION BOUNDARY



Mapping reproduced by permission of Ordnance Survey on behalf of HMSO.

Contains OS data © Crown Copyright and database right 2023  
Ordnance Survey License Number: 0100031673



Liverpool Bay CCS Limited (a member of the Eni SpA group)

PROJECT TITLE

**Padeswood Carbon Dioxide  
Spur Pipeline**

DRAWING TITLE

Proposed Site Layout Plan  
Sheet 08 of 14

DRAWING STATUS

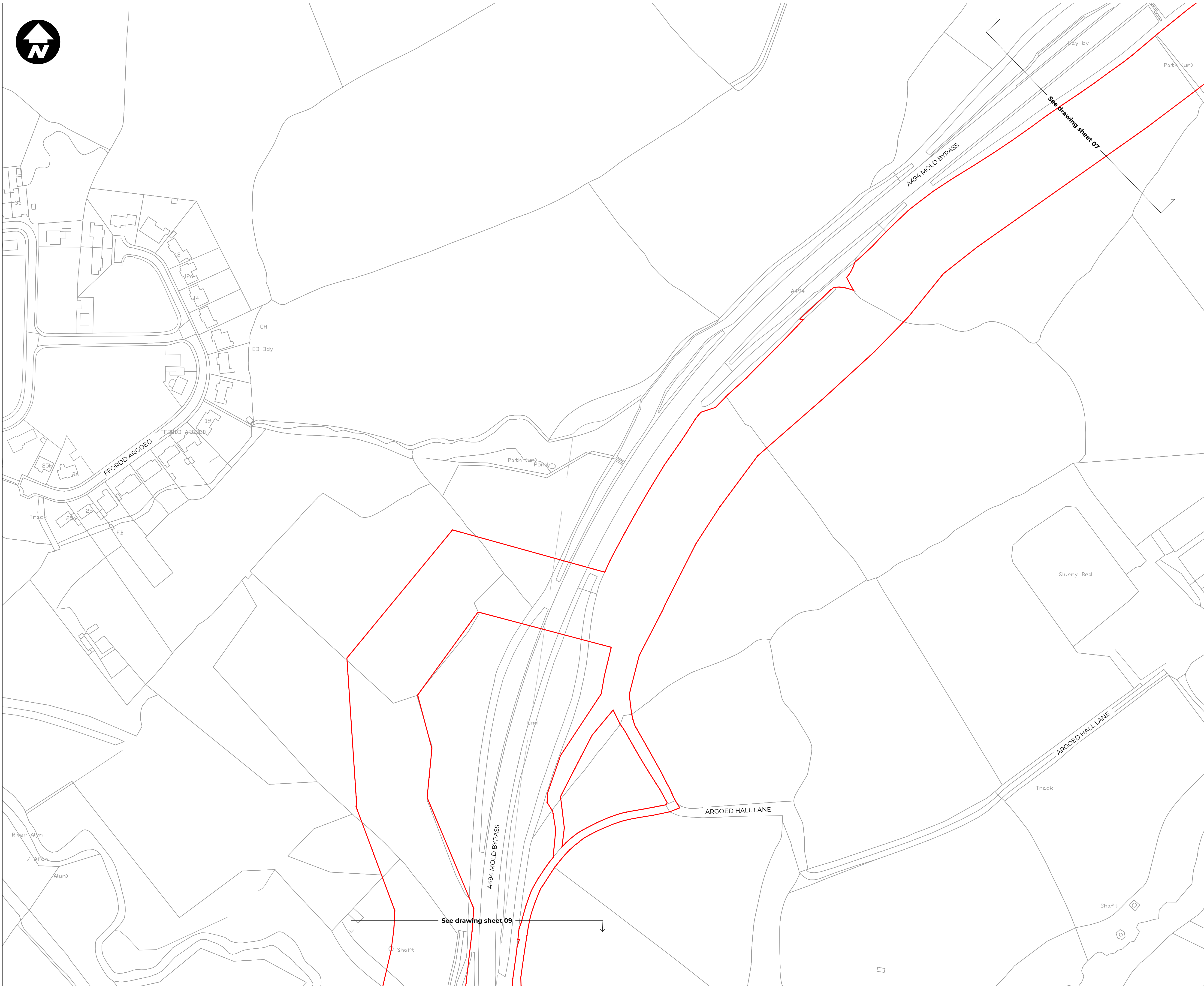
FOR TCPA SUBMISSION

DRAWN	CHECKED	APPROVED	AUTHORISED
TDM	MH	SRB	AV

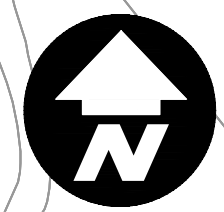
SCALE @ A1 SIZE	DATE	REVISION
1:1250	05-02-2025	-

DRAWING NUMBER

70116227-PW.2.2.2-LAY-Sheet08





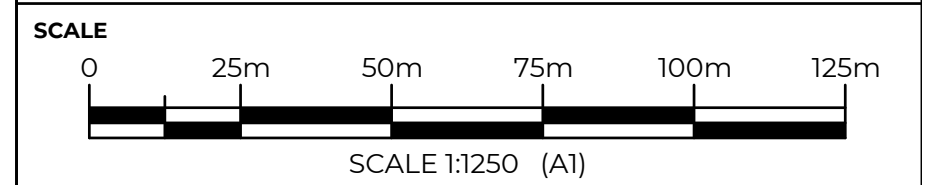


See drawing sheet 08



Key :

PLANNING APPLICATION BOUNDARY



Mapping reproduced by permission of Ordnance Survey on behalf of HMSO.

Contains OS data © Crown Copyright and database right 2023  
Ordnance Survey License Number: 0100031673



Liverpool Bay CCS Limited (a member of the Eni SpA group)

PROJECT TITLE

**Padeswood Carbon Dioxide  
Spur Pipeline**

DRAWING TITLE

Proposed Site Layout Plan  
Sheet 09 of 14

DRAWING STATUS

FOR TCPA SUBMISSION

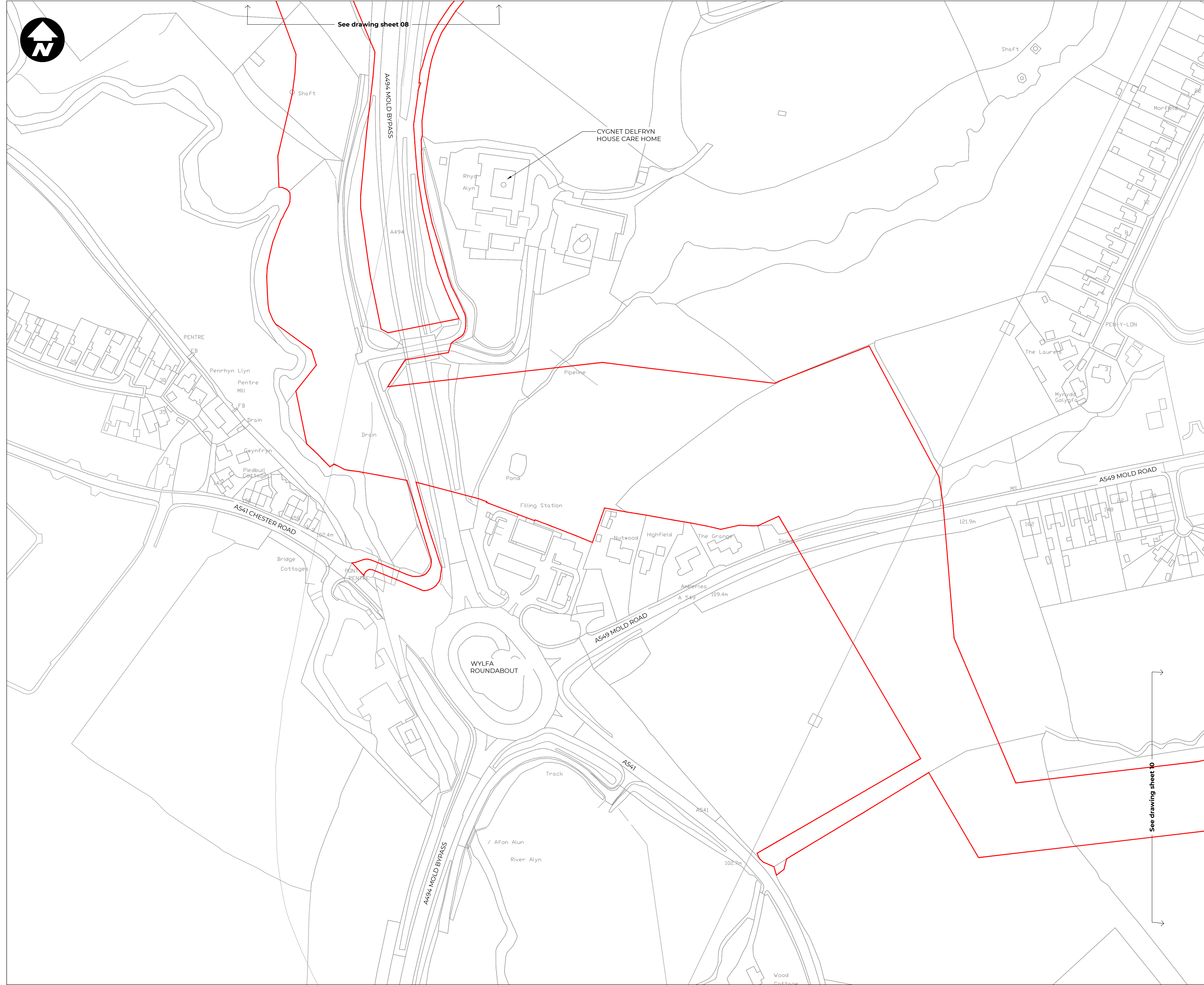
DRAWN	CHECKED	APPROVED	AUTHORISED
TDM	MH	SRB	AV

SCALE @ A1 SIZE	DATE	REVISION
1:1250	05-02-2025	-


DRAWING NUMBER

70116227-PW.2.2.2-LAY-Sheet09

See drawing sheet 10

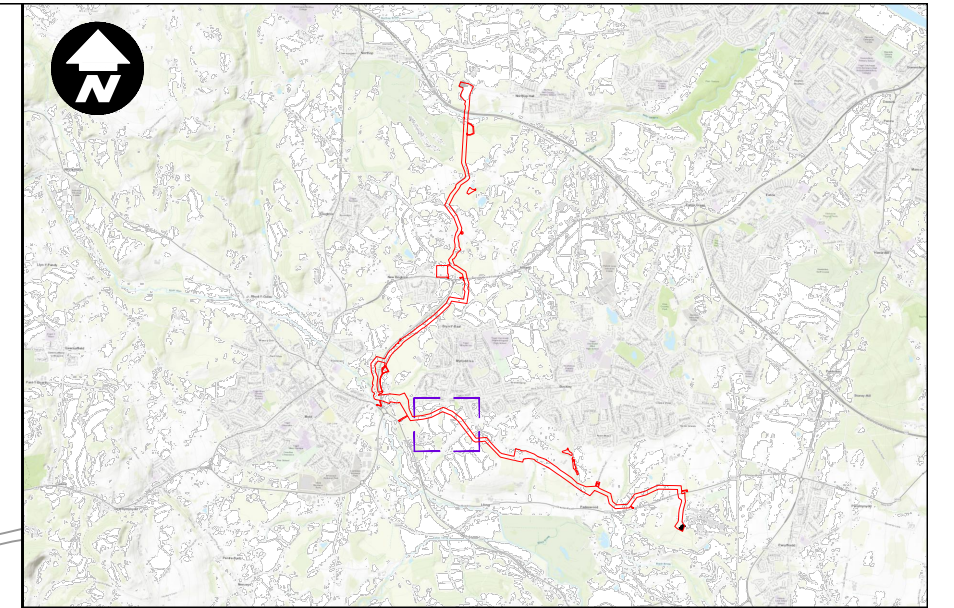




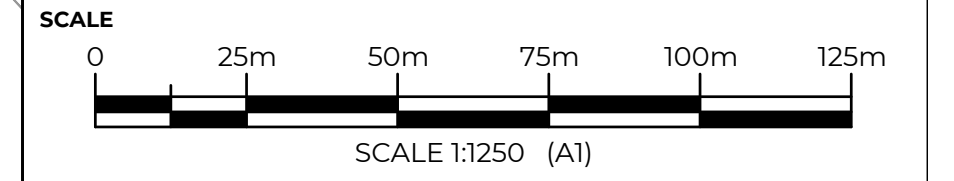


See drawing sheet 09

See drawing sheet 11



**Key :**  
— PLANNING APPLICATION BOUNDARY



Mapping reproduced by permission of Ordnance Survey on behalf of HMSO.  
Contains OS data © Crown Copyright and database right 2023  
Ordnance Survey License Number: 0100031673



Liverpool Bay CCS Limited (a member of the Eni SpA group)

**PROJECT TITLE**  
**Padeswood Carbon Dioxide Spur Pipeline**

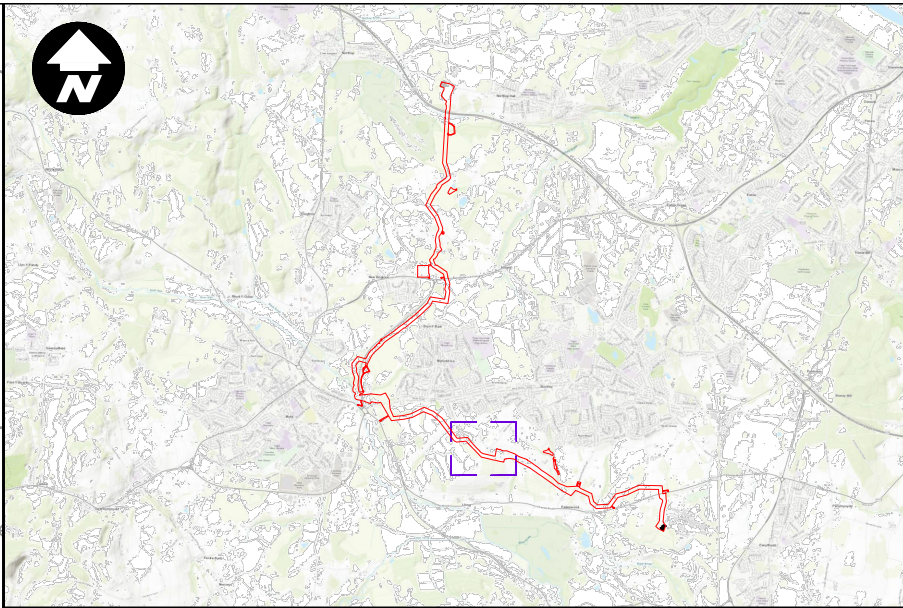
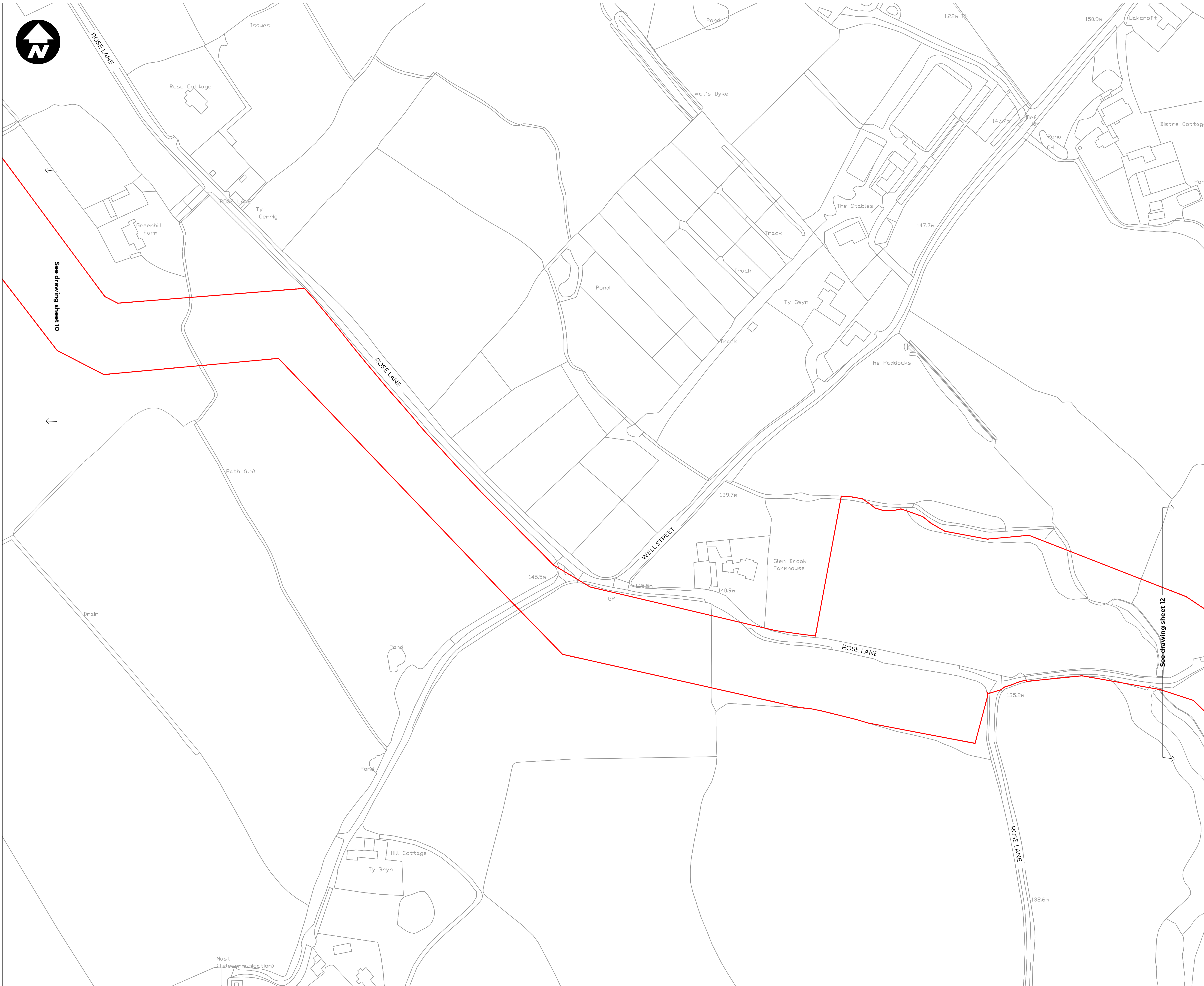

**DRAWING TITLE**  
Proposed Site Layout Plan  
Sheet 10 of 14

**DRAWING STATUS**  
FOR TCPA SUBMISSION

<b>DRAWN</b> TDM	<b>CHECKED</b> MH	<b>APPROVED</b> SRB	<b>AUTHORISED</b> AV
<b>SCALE @ A1 SIZE</b> 1:1250		<b>DATE</b> 05-02-2025	<b>REVISION</b> -

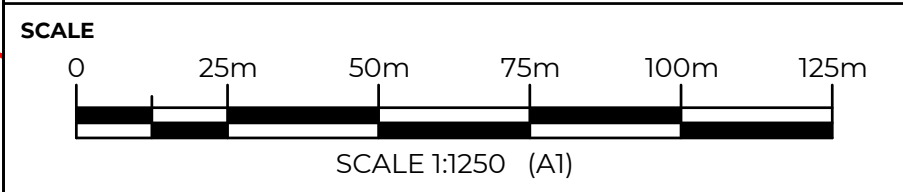
**DRAWING NUMBER**  
70116227-PW.2.2.2-LAY-Sheet10





**Key :**

— PLANNING APPLICATION BOUNDARY



Mapping reproduced by permission of Ordnance Survey on behalf of HMSO.  
 Contains OS data © Crown Copyright and database right 2023  
 Ordnance Survey License Number: 0100031673



Liverpool Bay CCS Limited (a member of the Eni SpA group)

**PROJECT TITLE**  
**Padeswood Carbon Dioxide Spur Pipeline**

**DRAWING TITLE**  
 Proposed Site Layout Plan  
 Sheet 11 of 14

**DRAWING STATUS**  
 FOR TCPA SUBMISSION

<b>DRAWN</b> TDM	<b>CHECKED</b> MH	<b>APPROVED</b> SRB	<b>AUTHORISED</b> AV
---------------------	----------------------	------------------------	-------------------------

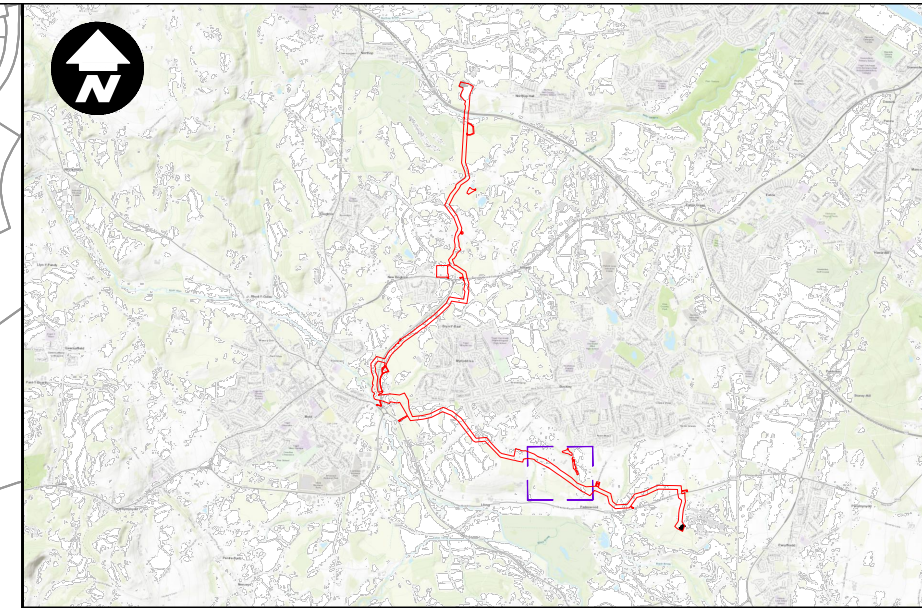
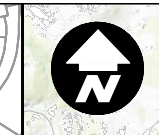

<b>SCALE @ A1 SIZE</b> 1:1250	<b>DATE</b> 05-02-2025	<b>REVISION</b> -
----------------------------------	---------------------------	----------------------

**DRAWING NUMBER**  
 70116227-PW.2.2.2-LAY-Sheet11

See drawing sheet 10

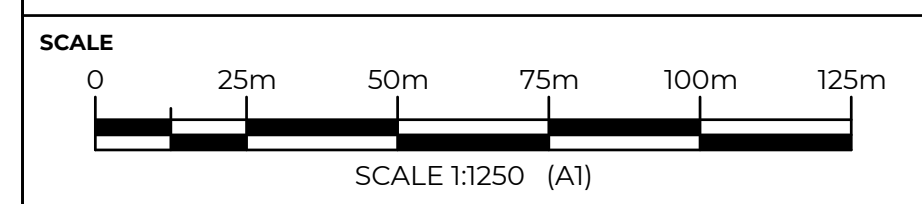
See drawing sheet 12





**Key :**

— PLANNING APPLICATION BOUNDARY



Mapping reproduced by permission of Ordnance Survey on behalf of HMSO.  
 Contains OS data © Crown Copyright and database right 2023  
 Ordnance Survey License Number: 0100031673



Liverpool Bay CCS Limited (a member of the Eni SpA group)

**PROJECT TITLE**  
**Padeswood Carbon Dioxide Spur Pipeline**

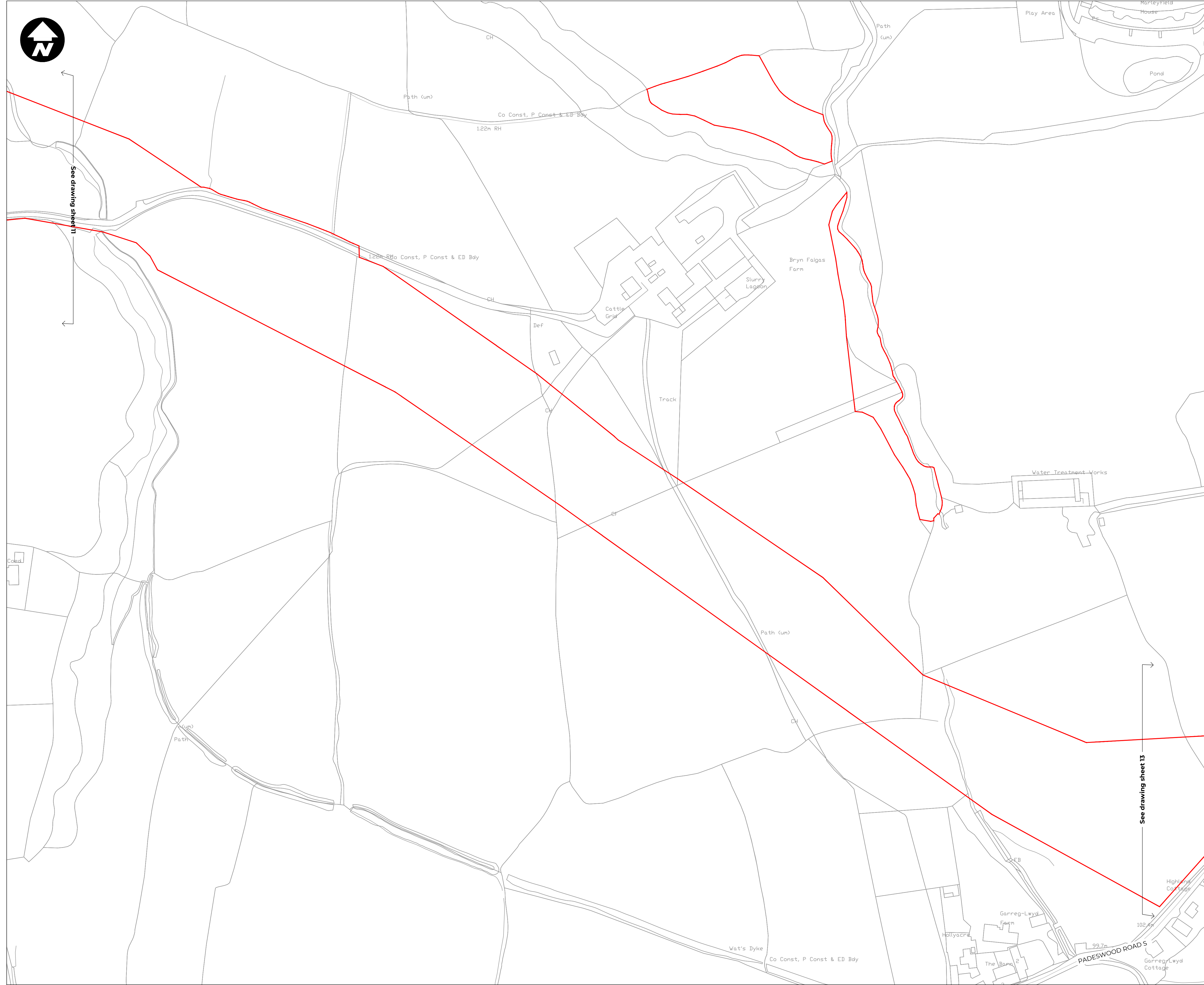
**DRAWING TITLE**  
 Proposed Site Layout Plan  
 Sheet 12 of 14

**DRAWING STATUS**  
 FOR TCPA SUBMISSION

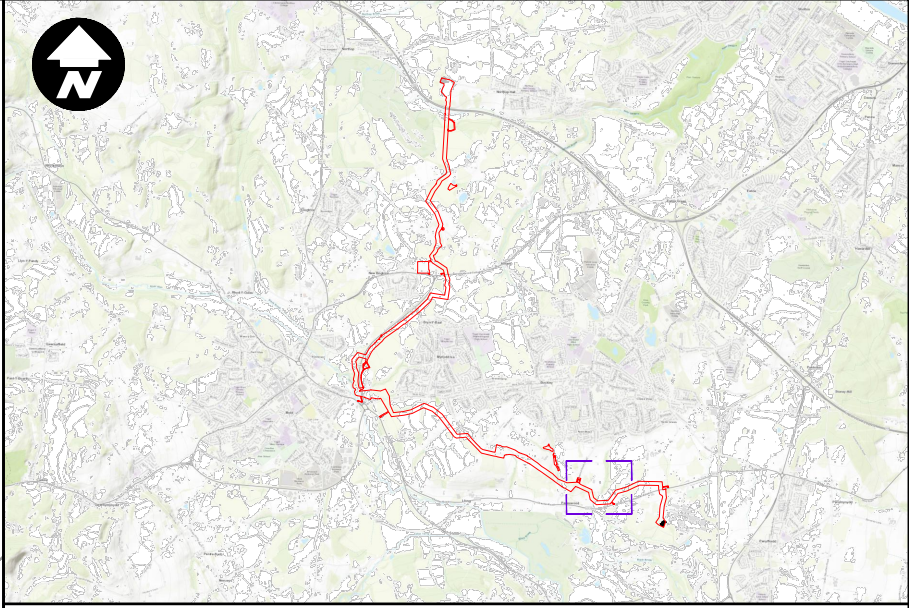
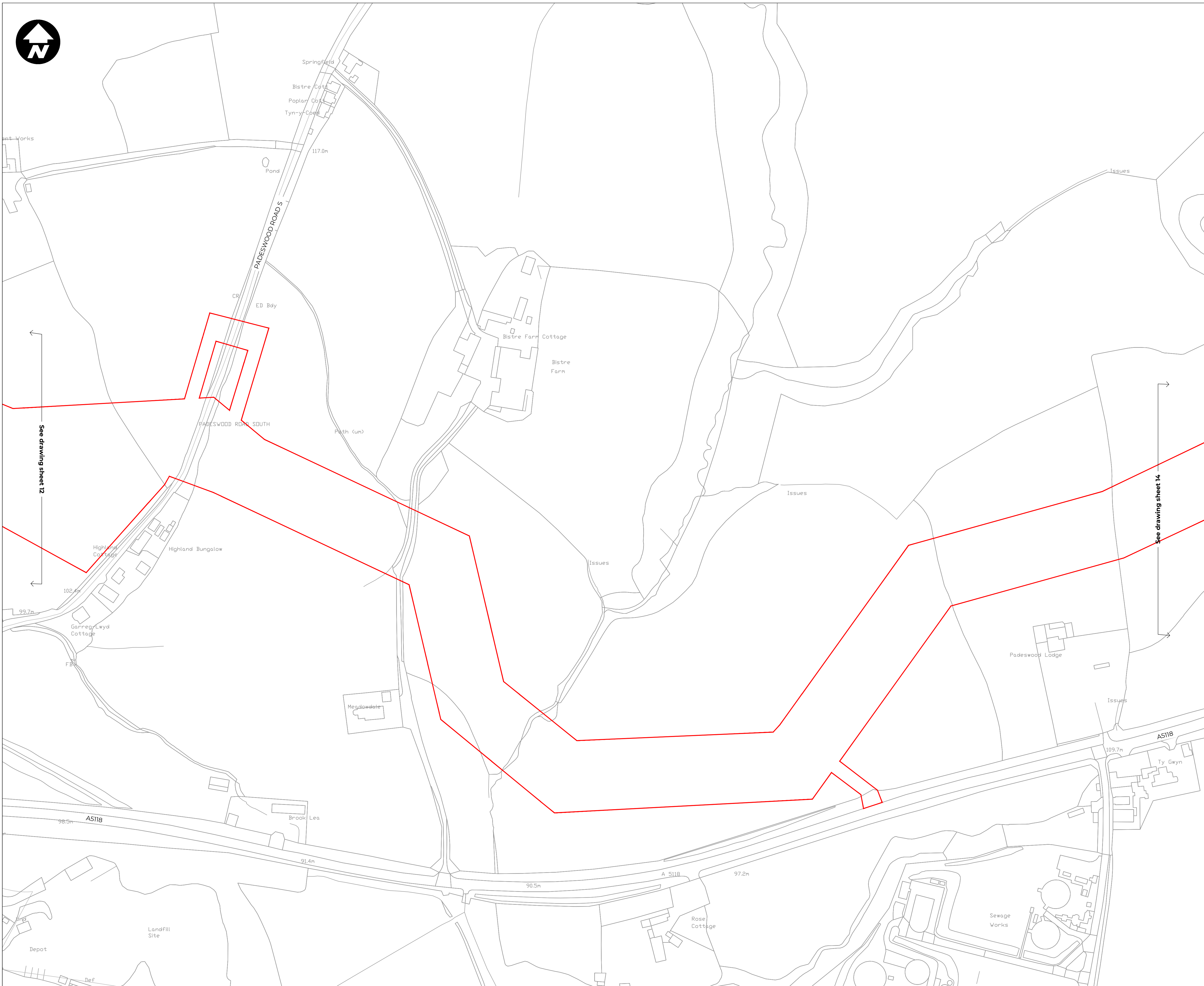

<b>DRAWN</b> TDM	<b>CHECKED</b> MH	<b>APPROVED</b> SRB	<b>AUTHORISED</b> AV
---------------------	----------------------	------------------------	-------------------------

<b>SCALE @ A1 SIZE</b> 1:1250	<b>DATE</b> 05-02-2025	<b>REVISION</b> -
----------------------------------	---------------------------	----------------------

**DRAWING NUMBER**  
 70116227-PW.2.2.2-LAY-Sheet12







**Key :**

— PLANNING APPLICATION BOUNDARY

See drawing sheet 12

See drawing sheet 14



SCALE 1:1250 (A1)

Mapping reproduced by permission of Ordnance Survey on behalf of HMSO.  
Contains OS data © Crown Copyright and database right 2023  
Ordnance Survey License Number: 0100031673



Liverpool Bay CCS Limited (a member of the Eni SpA group)

**PROJECT TITLE**

**Padeswood Carbon Dioxide Spur Pipeline**

**DRAWING TITLE**

Proposed Site Layout Plan  
Sheet 13 of 14

**DRAWING STATUS**

FOR TCPA SUBMISSION


<b>DRAWN</b>	<b>CHECKED</b>	<b>APPROVED</b>	<b>AUTHORISED</b>
TDM	MH	SRB	AV

<b>SCALE @ A1 SIZE</b>	<b>DATE</b>	<b>REVISION</b>
1:1250	05-02-2025	-

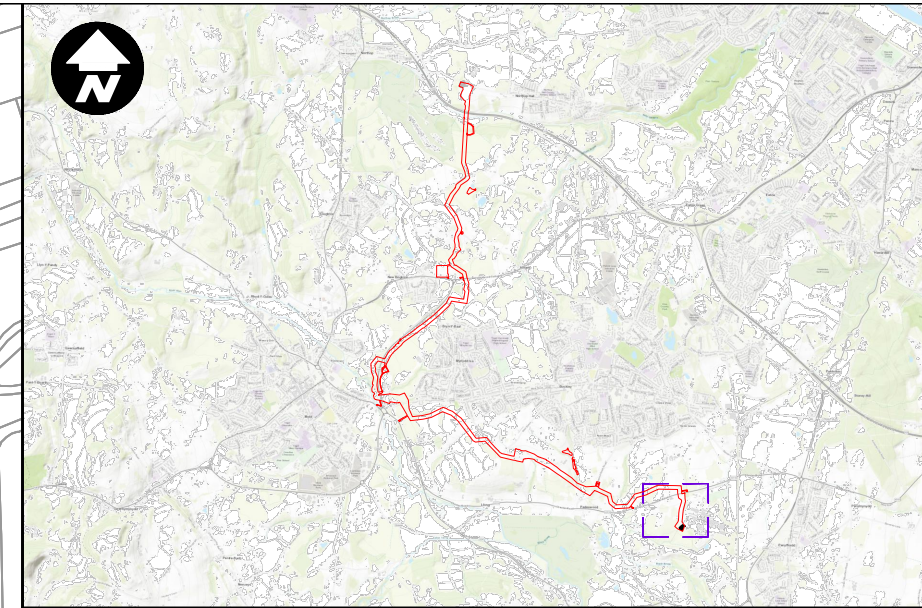
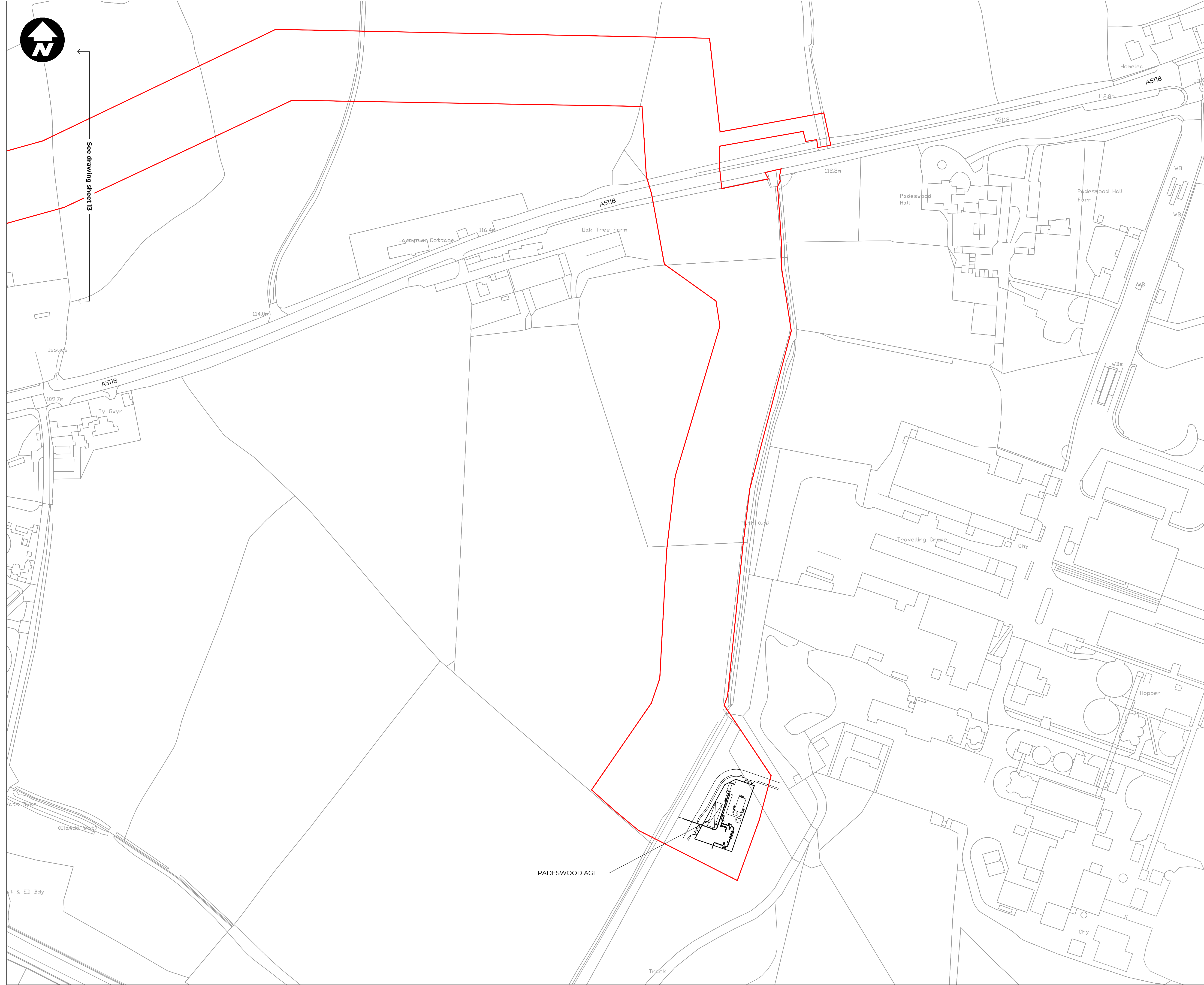
**DRAWING NUMBER**

70116227-PW.2.2.2-LAY-Sheet13

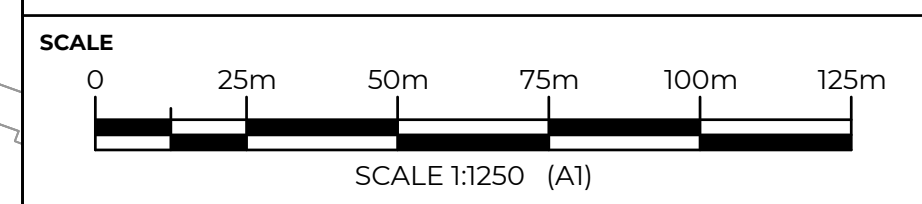




See drawing sheet 13



**Key :**  
— PLANNING APPLICATION BOUNDARY



Mapping reproduced by permission of Ordnance Survey on behalf of HMSO.  
Contains OS data © Crown Copyright and database right 2023  
Ordnance Survey License Number: 0100031673



Liverpool Bay CCS Limited (a member of the Eni SpA group)

**PROJECT TITLE**  
**Padeswood Carbon Dioxide Spur Pipeline**

**DRAWING TITLE**  
Proposed Site Layout Plan  
Sheet 14 of 14

**DRAWING STATUS**  
FOR TCPA SUBMISSION

<b>DRAWN</b> TDM	<b>CHECKED</b> MH	<b>APPROVED</b> SRB	<b>AUTHORISED</b> AV
<b>SCALE @ A1 SIZE</b> 1:1250		<b>DATE</b> 05-02-2025	<b>REVISION</b> -

**DRAWING NUMBER**  
70116227-PW.2.2.2-LAY-Sheet14